

Agenda

Norwich Trails Committee and volunteers monthly meeting

7 pm, January 5, 2022

Zoom: <https://us02web.zoom.us/j/82651305884>

AGENDA

1. Approval of agenda
2. Comments from those present

Trail infrastructure

3. Update from the UVTA
4. Reports on recent trail blockages and actions taken or planned:
5. Trail kiosks
 - a. Locations for: Burton Woods Road, Cossingham Trail, Tucker Trail
6. Trail kiosk signage
 - a. Approve material to be shown for Burton Woods Road, Cossingham Trail, Tucker Trail
7. Appalachian Trail Corridor: Report status of:
 - a. Communications with landowners
 - b. Communication with USFS

Financial

8. Planning for FY 2022-23 budget: Parking—Status of NCC proposal to Norwich selectboard

Other

9. Trail maps for sale at Dan & Whit's
10. Options for next-generation mapping for website
11. Items for February meeting

12. Adjourn

Join Zoom Meeting:

<https://us02web.zoom.us/j/82651305884>

Dial-in Information:

Meeting ID: 818 4324 1733

One tap mobile

+13126266799,,81843241733# US (Chicago)

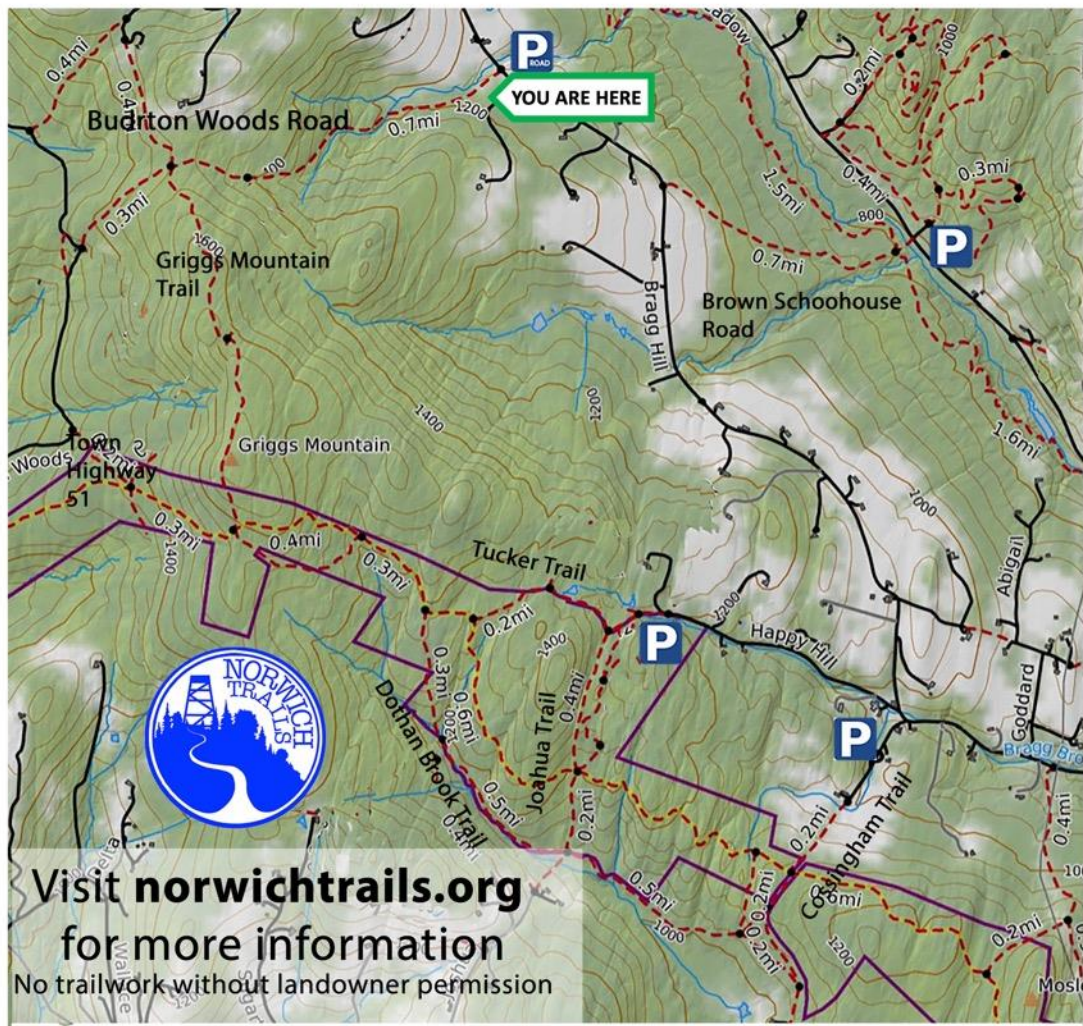
+16465588656,,81843241733# US (New York)

Contact for assistance:

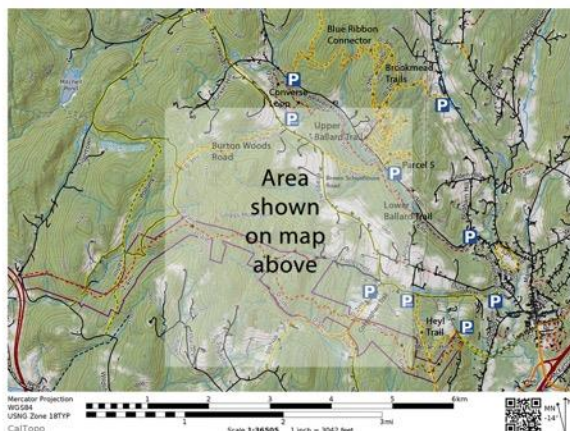
Nick Krembs 802-649-1048

Discussion Material

6 a. Approve material to be shown for Burton Woods Road, Cossingham Trail, Tucker Trail



Burton Woods Road



Dogs on Trails

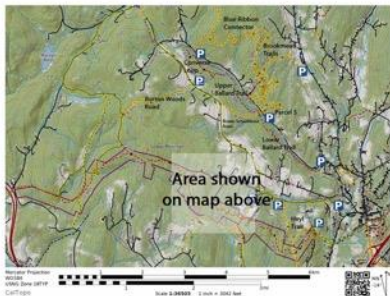
Please keep your dog:

- **On leash** at trailheads.
- **Within your sight and voice command**, when off leash.
- **By your side and out of the way** of others passing on the trail.

Please:

- **Call your dog back** when out of your sight.
- **Manage your dog's poop** to leave no trace.

(24" by 36" for design for Burton Woods Road)



Dogs on Trails

- Please keep your dog:**
- *On leash* at trailheads.
 - *Within your sight and voice command*, when off leash.
 - *By your side and out of the way* of others passing on the trail.
- Please:**
- *Call your dog back* from any foray out of your sight.
 - *Manage your dog's poop* to leave no trace.

(36" by 36" for design for Cossingham and Tucker Trails)

7b. Letter sent to USFS

See link at Norwich Trails: <https://norwichtrails.files.wordpress.com/2021/12/draft-ntc-addendum-to-usfs-rfc-on-at-corridor-2021-12-21.pdf>.

9. Interim trail maps for sale at Dan & Whit's

See current versions at website page, seeking feedback: <https://norwichtrails.org/trail-maps/14-x-11-all-in-one-map-format/>.

Visit norwichtrails.org for more information
Trails South of Beaver Meadow Road

Trails
Norwich, Vermont
Mountain bikers welcome except:
Appalachian, Ballard, Hazen, and Rieser Trails

About
Norwich Trails comprises volunteers who maintain trails in Norwich, VT in support of the Norwich Trails Committee, a subcommittee of the Norwich Conservation Commission. We work with landowners and cooperating organizations to maintain a network of public trails, spanning Norwich and interconnecting with neighboring communities. We meet concurrently with and report to the Norwich Trails Committee.

Parking
Parking at trailheads is limited in capacity. So, when planning a hike from a popular trailhead, plan to have an alternative hike in case the parking lot is full. See the Norwich Trail Maps for alternatives, or consult with those listed in the Upper Valley for some great trails in neighboring Upper Valley locations. For group events, please plan to arrive in the maximum number of vehicles in order to prevent congestion at parking areas. Consider using the Healey Meadow Park and Ride, or a spot in Norwich Village as a staging point. When a parking lot is full, remember that parking in the traveled area of any roadway may incur you a ticket. Some popular trailheads have neighbors nearby. Please be considerate of their privacy by leaving dog on leash and vehicles down until at least 100 yards from the trailhead.

Underlying map by CallTopo
Version: 2021-11-08

Visit norwichtrails.org for more information
Trails North of Beaver Meadow Road

Parcel 5

Mercator Projection
WGS84
USNG Zone 18TYP

Hunting Season Be Seen!

 •Wear a high-visibility vest or orange clothing.
 •Be visible to hunters.

Dogs on Trails
Please keep your dog:
 •On leash at trailheads.
 •Within your sight and voice command, when off leash.
 •By your side and out of the way of others passing on the trail.
Please:
 •Call your dog back when out of your sight.
 •Manage your dog's poop to leave no trace.

Gile Mountain
DOGS ON LEASH